






**Key**

- Area For Solar Panels And Associated Development
- Existing**
-  Existing Vegetation
-  Existing Ditch Verge
-  Existing Footpath
-  Existing Brideway
-  Existing Byway Open To All Traffic
-  Existing Restricted Byways
-  Existing Buildings
-  Existing Listed Buildings
-  Existing Utilities
- Proposed**
-  Existing Vegetation To Be Retained And Enhanced
-  Proposed Meadow Creation (Beneath Panels)
-  Proposed Tussock Grassland Margins
-  Proposed Damp Grassland
-  Proposed Ground Nesting Bird Mitigation - Set Aside
-  Proposed Ground Nesting Bird Mitigation - Continued Arable Land
-  Proposed Diverse Wildflower Meadow
-  Proposed Low Density Scrub
-  Proposed Native Woodland Copse/Shelter Belt (Scrub And Tree Planting)
-  Dense Linear Tree Planting (Without Scrub Planting)
-  Native Tree and Scrub Planting - Instant Screening
-  Native Scrub Planting With Scattered Trees
-  Proposed River Corridor Planting For Ecology
-  Proposed River Corridor Planting For Flooding
-  Proposed River Corridor Planting For Instant Screening
-  Proposed Indicative Locations For Ponds
-  Potential Location For Proposed Cluster Of Water Scrapes
-  Existing Hedge To Be Reinforced With Irregularly Spaced Native Tree Planting
-  Existing Hedge To Be Reinforced With Densely Spaced Native Tree Planting
-  Existing Hedge To Be Reinforced With Densely Spaced Native Tree Planting - Instant Screening
-  Proposed Native Species Rich Hedgerow With Irregularly Spaced Native Hedgerow Trees
-  Proposed Secondary Native Species Rich Hedgerow With Densely Spaced Native Hedgerow Trees
-  Proposed Solar Arrays
-  Proposed Fencing
-  Proposed Access Tracks
-  Proposed Inverters
-  Proposed Substation
-  Proposed Battery Energy Storage Systems
-  Proposed Permissive Path For Pedestrians
-  Proposed Permissive Path For Pedestrians, Cyclists And Horse Riders
-  Existing Vegetation To Be Removed

